













University of Bath Campus map

Key

Building	Grid Ref.	Building	Grid Ref.	Accommodation	Grid Ref.
4 West Café	B3	The Market	C3	Brendon Court	B4
Applied Biomechanics Suite	D3	Marketing	B3	Eastwood	C4,D4
Architecture & Civil Engineering	C3	Mathematical Sciences	B3	Marlborough Court	C4
Bakeaway	B3	Mechanical Engineering	C3	Norwood House	C3
Bale Haus	C4	Medical Centre	A3	Osborne House	B2
Bus Stop	C3	The Milner Centre for Evolution	C2	Polden	A3
CAFÉ at Polden (Summer vacation only)	A3	Muslim Prayer Room	C3	Polden Court	A4
CAFÉ at The Edge (Functions only)	D3	Natural Sciences	B2	Solsbury Court	D4
Campus Infrastructure	C4	Norwood House	C3	The Lodge	A2
Central Stores	C2	Nursery	B4	The Quads	D4
Chancellors' Building	C4	Parade	B3	Westwood	A4, B4
Chaplaincy Centre	C3	Physics	B3	Woodland Court	D4
Chemical Engineering	B3	Pitstop	B3		
Chemistry	B2	Plug Bar	C3		
Claverton Rooms	B3	Politics, Languages & International Studies	B4		
Communications	B3	Post Office (in Fresh Grocery Store)	B3		
Computer Science	B3	Postgraduate Admissions	B3		
Cotswold House	B4	Print Services	B3		
Dental Centre	A3	Psychology	A3		
Development & Alumni Relations	B2	Reception	C3		
Doctoral College	A3	Research & Innovation Services	B3		
East Accommodation Centre	D4	Security	C3		
Economics	C4	Social & Policy Sciences	C4		
The Edge Arts	D3	Sports Café	D3		
Education	B4	Sports Training Village	D3		
Electronic & Electrical Engineering	C3	Starbucks	C3		
Founders Hall	C3	Student Centre	C3		
Fountain Canteen	B3	Student Finance	B3		
Fresh Grocery Store	B3	Student Parcel Room	C4		
Goods Received	C2	Student Support - The Roper Centre	B3		
Health	B3	Students' Union	C3		
	B3	Students' Union Offices	C3		
	B3	Swimming Pool	D2		
Human Resources	B3	Taxi Rank	C3		
International	A3	The Tub	C3		
IT Help Desk	C3	Undergraduate Admissions & Outreach	B3		
Landscape	C2	University Hall	B3		
Library	C3	Vice-Chancellor's Office	B3		
Life Sciences	B2	Wessex House (WH)	B3		
Biology & Biochemistry	B2	West Accommodation Centre	A3		
Pharmacy & Pharmacology	B3	The Writing Centre	C3		
Lime Tree	D3				
Mail Room	C4				
Management (School of)	C3				
	D3				

-  Bus stop
-  Coach Drop Off Point
-  Taxi Rank
-  Food & Drink
-  Shopping
-  ATM
-  Lift
-  Sports pitches
-  Athletics track
-  Tennis courts
-  24 hour security
-  University Reception

The Campus is built around the main Parade which forms a central spine with Norwood House at the east end and Wessex House at the west end. The Library and Learning Centre is the University's central hub and all buildings are identified according to their east/west position in relation to it. Odd numbers in building names indicate that they are located on the northern side of the Parade, on the same side as the Library, and even numbers are on the southern side. The main pedestrian Parade is Level 2.

Please note that all University buildings, the Parade and the underdeck are smoking free areas.

Car Parking

Visitor car parking - Pay & Display: East Extension, A and G. The East car park provides a wheelchair and accessible approach to the Parade and a drop off point by 1WN also provides wheelchair access to the Parade.